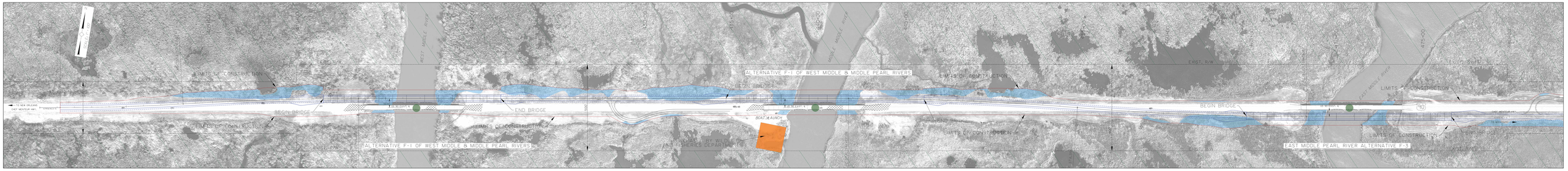

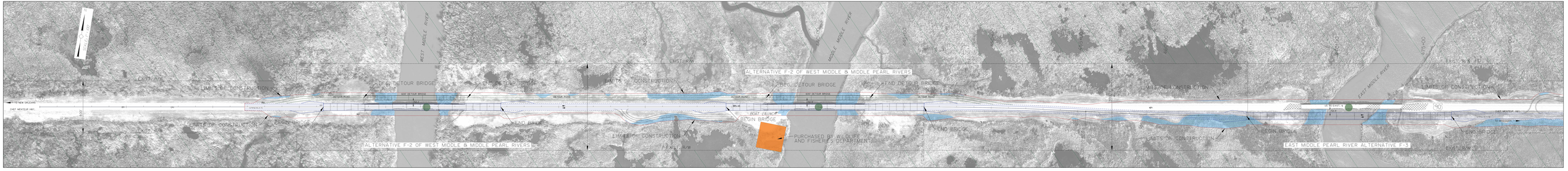

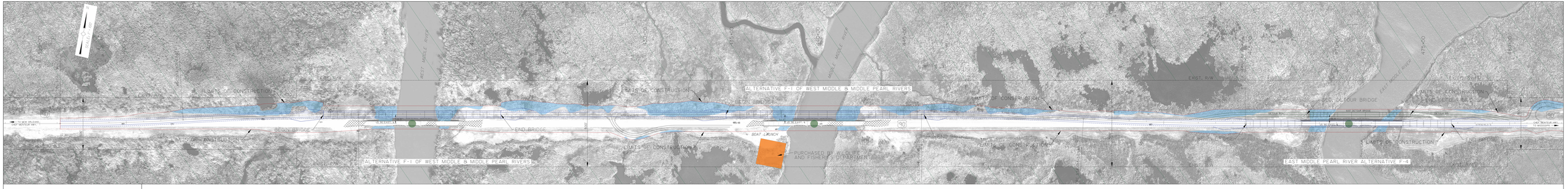

FIXED SPAN BRIDGE ALTERNATIVE
STATE PROJECT NO. H.000286
US 90, MIDDLE PEARL RIVER BRIDGES
ST. TAMMANY PARISH

LEGEND

- HISTORIC STRUCTURE
- WILDLIFE MANAGEMENT AREA
- REMOVAL
- WETLANDS (EXCLUDED WATER OF THE U.S.)

GRAPHIC SCALE
SCALE: 1"=50'

SCALES
HORIZONTAL 1" = 100'
VERTICAL 1" = 5'

DOTD LOUISIANA DEPARTMENT OF TRANSPORTATION & DEVELOPMENT

U.S. Department of Transportation Federal Highway Administration

WEST MIDDLE PEARL BRIDGE PROFILE

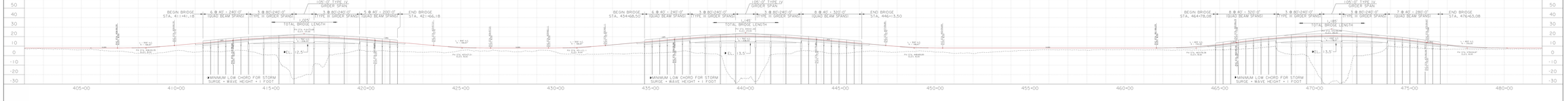

MIDDLE MIDDLE PEARL BRIDGE PROFILE

EAST MIDDLE PEARL BRIDGE PROFILE